

CCTV Geo-Tagged Photos in College Campus



College Entrance




Principal Chamber



Arts Wing



Arts Wing



Office Room



Arts Wing

CCTV Geo-Tagged Photos in College Campus



Physics & Chemistry Lab Corridor




Science(PCM) Wing



Science(CBZ) Wing



Commerce Wing



Botany & Zoology Lab Corridor



PG Wing


CCTV Geo-Tagged Photos in Labs



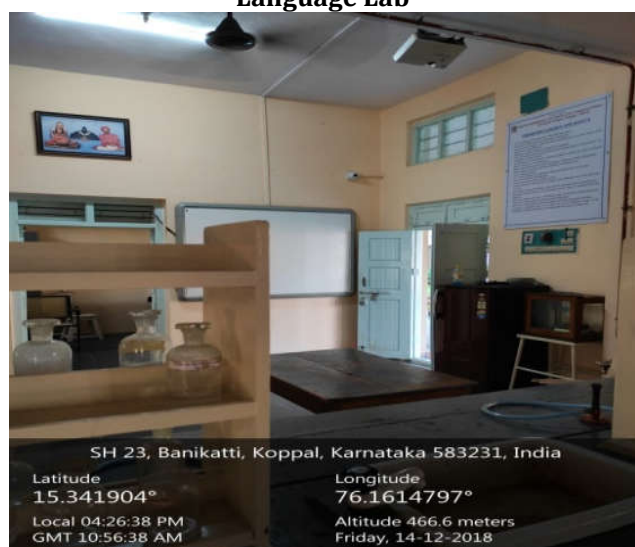
Computer Lab



Language Lab



Physics Lab



Chemistry Lab




Botany Lab



Zoology Lab

CCTV Geo-Tagged Photos of Library



CCTV Geo-Tagged Photos of Class Rooms



Science Class room



Science Class room




Arts Class room



Arts Class room




Commerce Class room



Commerce Class room

Geo-Tagged Photos of Anti-Ragging committee & Helpline Numbers Display boards



SH 23, Banikatti, Koppal, Karnataka 583231, India
 Latitude 15.3420123° Longitude 76.161575°
 Local 05:02:07 PM Altitude 478.56 meters
 GMT 11:32:07 AM Friday, 14-12-2018

Anti Ragging Board at 1st Floor



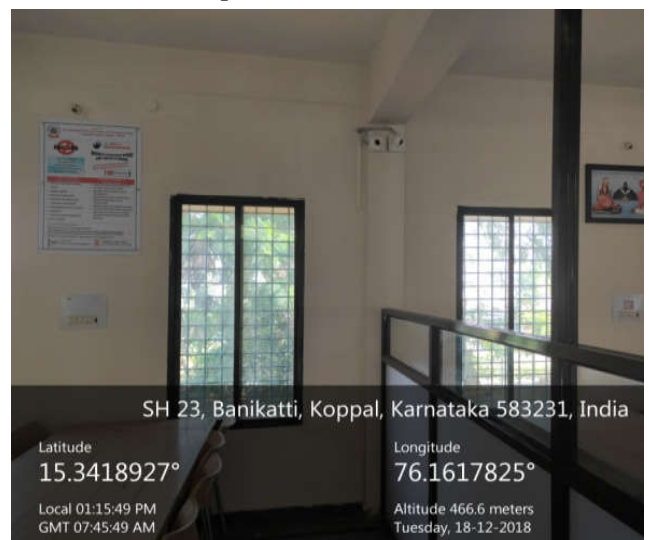
SH 23, Banikatti, Koppal, Karnataka 583231, India
 Latitude 15.3419098° Longitude 76.1616233°
 Local 04:53:50 PM Altitude 462.04 meters
 GMT 11:23:50 AM Friday, 14-12-2018

Helpline Number Board




SH 23, Banikatti, Koppal, Karnataka 583231, India
 Latitude 15.3418748° Longitude 76.1617575°
 Local 05:07:43 PM Altitude 466.6 meters
 GMT 11:37:43 AM Friday, 14-12-2018

Anti Ragging Board



SH 23, Banikatti, Koppal, Karnataka 583231, India
 Latitude 15.3418927° Longitude 76.1617825°
 Local 01:15:49 PM Altitude 466.6 meters
 GMT 07:45:49 AM Tuesday, 18-12-2018

Anti Ragging Board in Library



3, APMC Yard Rd, Banikatti, Koppal, Karnataka 583231, India
 Latitude 15.3456675° Longitude 76.1611649°
 Local 05:34:58 PM Altitude 464.89 meters
 GMT 12:04:58 PM Wednesday, 17-10-2018

CC TV SURVEILLANCE BOARD

Geo-Tagged Photos of Fire Extinguisher



SH 23, Banikatti, Koppal, Karnataka 583231, India
 Latitude 15.3419368° Longitude 76.1616396°
 Local 12:25:29 PM Altitude 467.2 meters
 GMT 06:55:29 AM Saturday, 19-12-2020

In 1st Floor



SH 23, Banikatti, Koppal, Karnataka 583231, India
 Latitude 15.3418821° Longitude 76.1616995°
 Local 12:27:19 PM Altitude 478.31 meters
 GMT 06:57:19 AM Saturday, 19-12-2020

In Ground Floor



SH 23, Banikatti, Koppal, Karnataka 583231, India
 Latitude 15.3417163° Longitude 76.1618046°
 Local 12:29:40 PM Altitude 452.49 meters
 GMT 06:59:40 AM Saturday, 19-12-2020

In Chemistry Lab



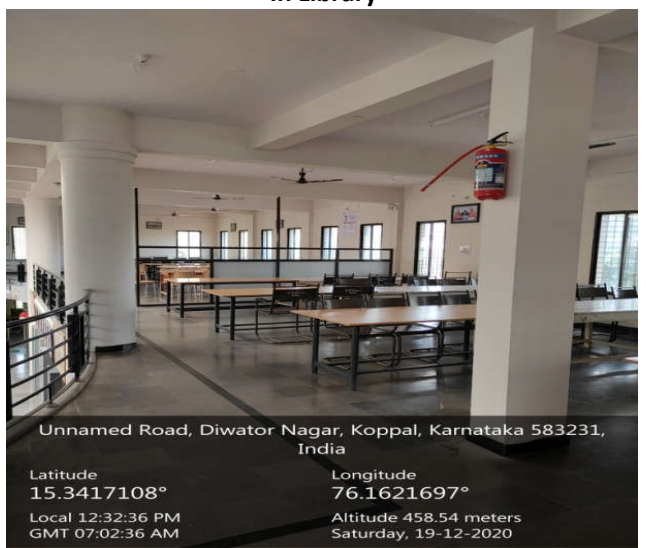
Unnamed Road, Diwator Nagar, Koppal, Karnataka 583231, India
 Latitude 15.3418222° Longitude 76.1621641°
 Local 12:31:18 PM Altitude 468.95 meters
 GMT 07:01:18 AM Saturday, 19-12-2020

In Library



Unnamed Road, Diwator Nagar, Koppal, Karnataka 583231, India
 Latitude 15.3417677° Longitude 76.1621422°
 Local 12:31:48 PM Altitude 466.08 meters
 GMT 07:01:48 AM Saturday, 19-12-2020

In Library



Unnamed Road, Diwator Nagar, Koppal, Karnataka 583231, India
 Latitude 15.3417108° Longitude 76.1621697°
 Local 12:32:36 PM Altitude 458.54 meters
 GMT 07:02:36 AM Saturday, 19-12-2020

In Library

Geo-Tagged Photos of Security Guard



Geo-Tagged Photos of Ladies Hostel



Entrance of Ladies Hostel



Main Door of Ladies Hostel